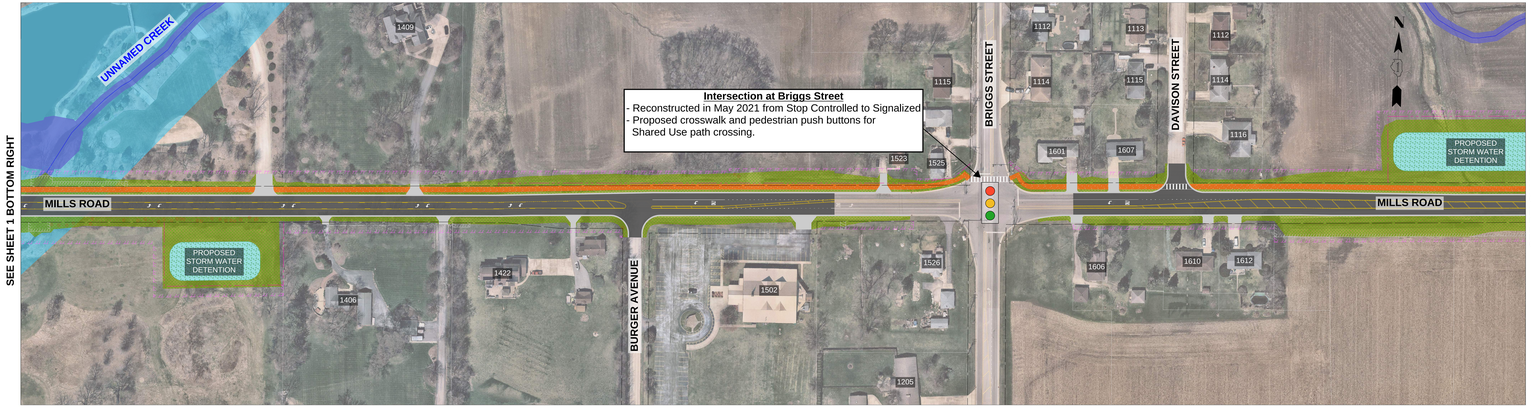

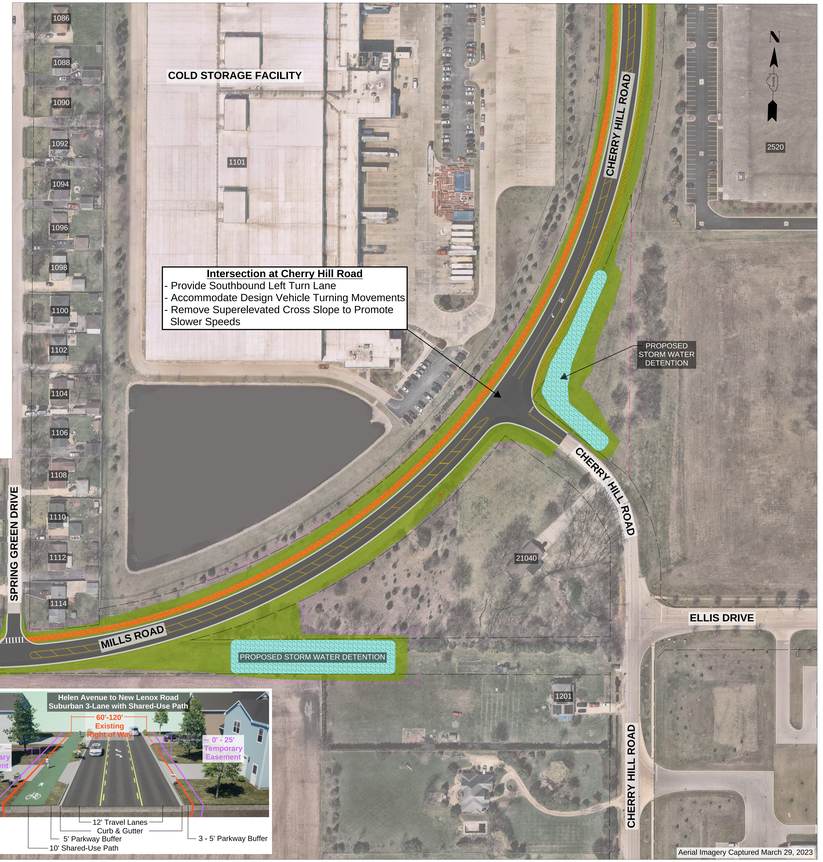

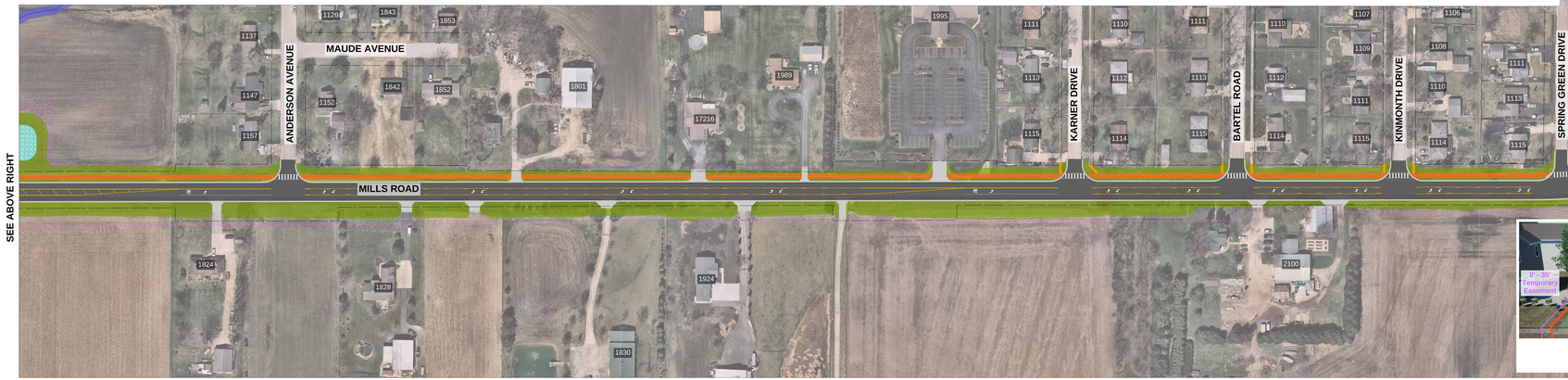

Mills-Cherry Hill Study

Connect@MillsCherryHillStudy.com

MillsCherryHillStudy.com

NOTES

1. Proposed right of way and temporary easement are approximate and subject to change with the preferred alternative.

Mills-Cherry Hill Road Study
Preferred Alternative

LEGEND

- Existing Right of Way
- Proposed Right of Way
- Permanent Easement
- Temporary Easement
- Shared Use Path
- 100 Year Floodplain
- Floodway
- National Wetland Inventory
- Paved Sidewalk
- Grading Limits
- Tree Removal
- Detention Pond

IDOT IL Route 53 Study
See il53corridor.org for Study Information

0 100 200 300
SCALE IN FEET

SHEET 2 OF 3
Public Information Meeting
August 5, 2025